


D.N.R. DATA UTILIZED



RAINY RIVER

FOURMILE BAY TO BAUDETTE, MN.

BOUY #35 TO #65

Map #1

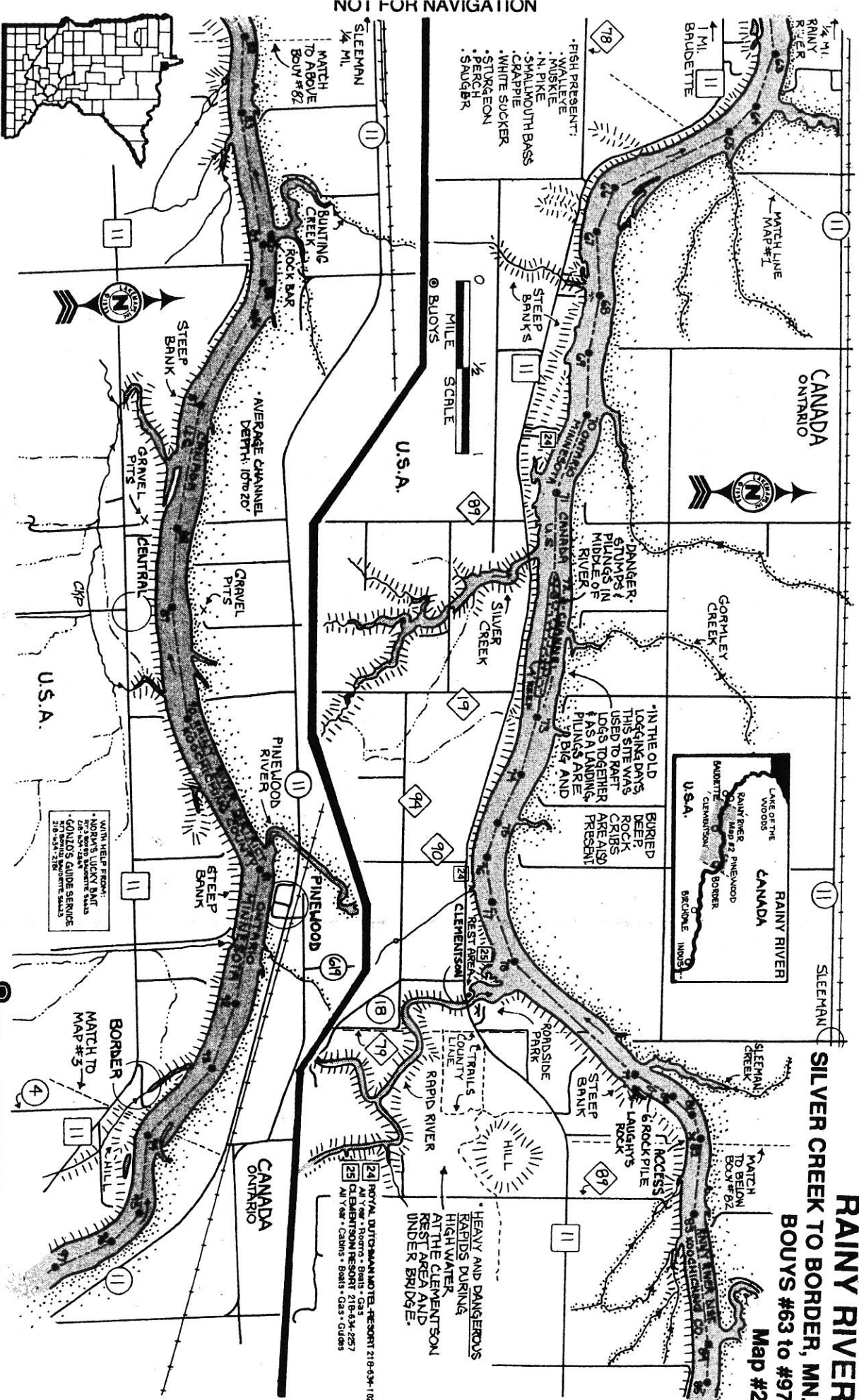
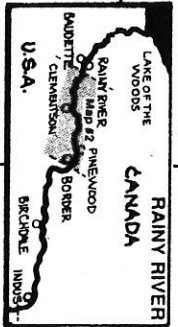
CANADA  
ONTARIO

SLEEMAN

# RAINY RIVER SILVER CREEK TO BORDER, MN.

BOUYS #63 to #97

Map #2



- FISH PRESENT:
- WALLEYE
  - MUSKIE
  - N. PIKE
  - SMALMOUTH BASS
  - CRAPPIE
  - WHITE SUCKER
  - STURGEON
  - PERCH
  - SAUGER

IN THE OLD LOGGING DAYS THIS SITE WAS USED TO RAFT LOGS TOGETHER & AS A LANDING. PLUNGS ARE A BIG AND

DANGER! PLUNGS IN MIDDLE OF RIVER

BURIED DEEP ROCK CRIBS ARE ALSO PRESENT

HEAVY AND DANGEROUS RAPIDS DURING HIGH WATER AT THE CLEMENTSON REST AREA AND UNDER BRIDGE.

ROYAL DUTCH-SHELL MOTOR RESTORANT 218-434-1024  
 ALL YEAR • Cabins • Boats • Gas • Guides

WITH HELP FROM:  
 NORRIS LUCKY BAIT  
 208 834-2244  
 GONZALO'S GUIDE SERVICE  
 218 834-2255

D.N.R. DATA UTILIZED

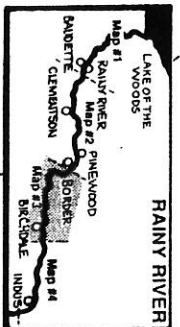
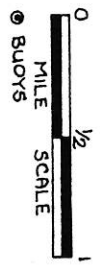
RAINY RIVER CHANNEL DEPTH DATA



NOT FOR NAVIGATION

NOT FOR NAVIGATION

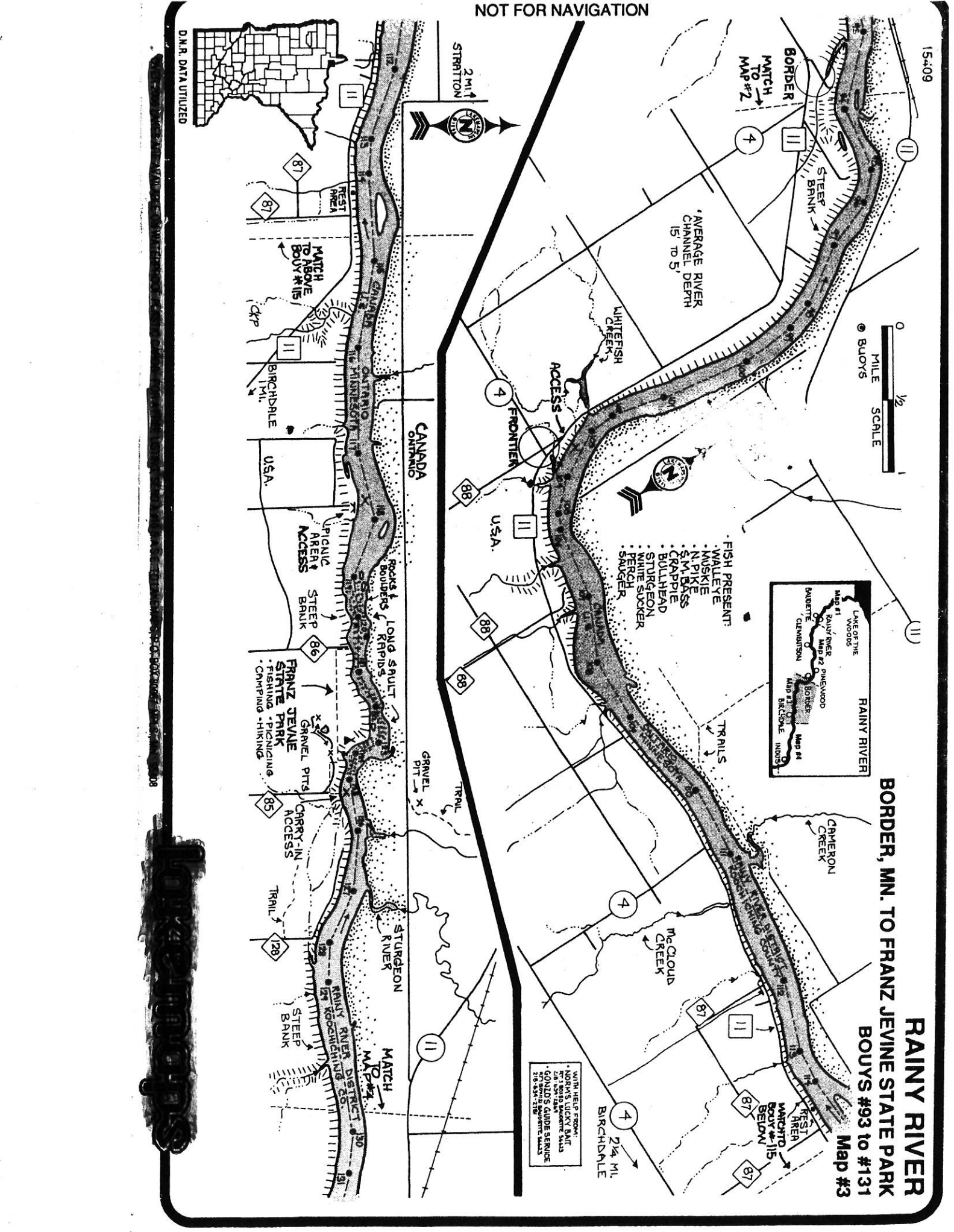
15409



- FISH PRESENT:
- WALLEYE
  - MUSKIE
  - N. PIKE
  - S.M. BASS
  - CRAPPIE
  - BULLHEAD
  - STURGEON
  - PRIME SUCKER
  - PERCH
  - SAUGER

**RAINY RIVER**  
**BORDER, MN. TO FRANZ JEVINE STATE PARK**  
**BOUYS #93 to #131**  
**Map #3**

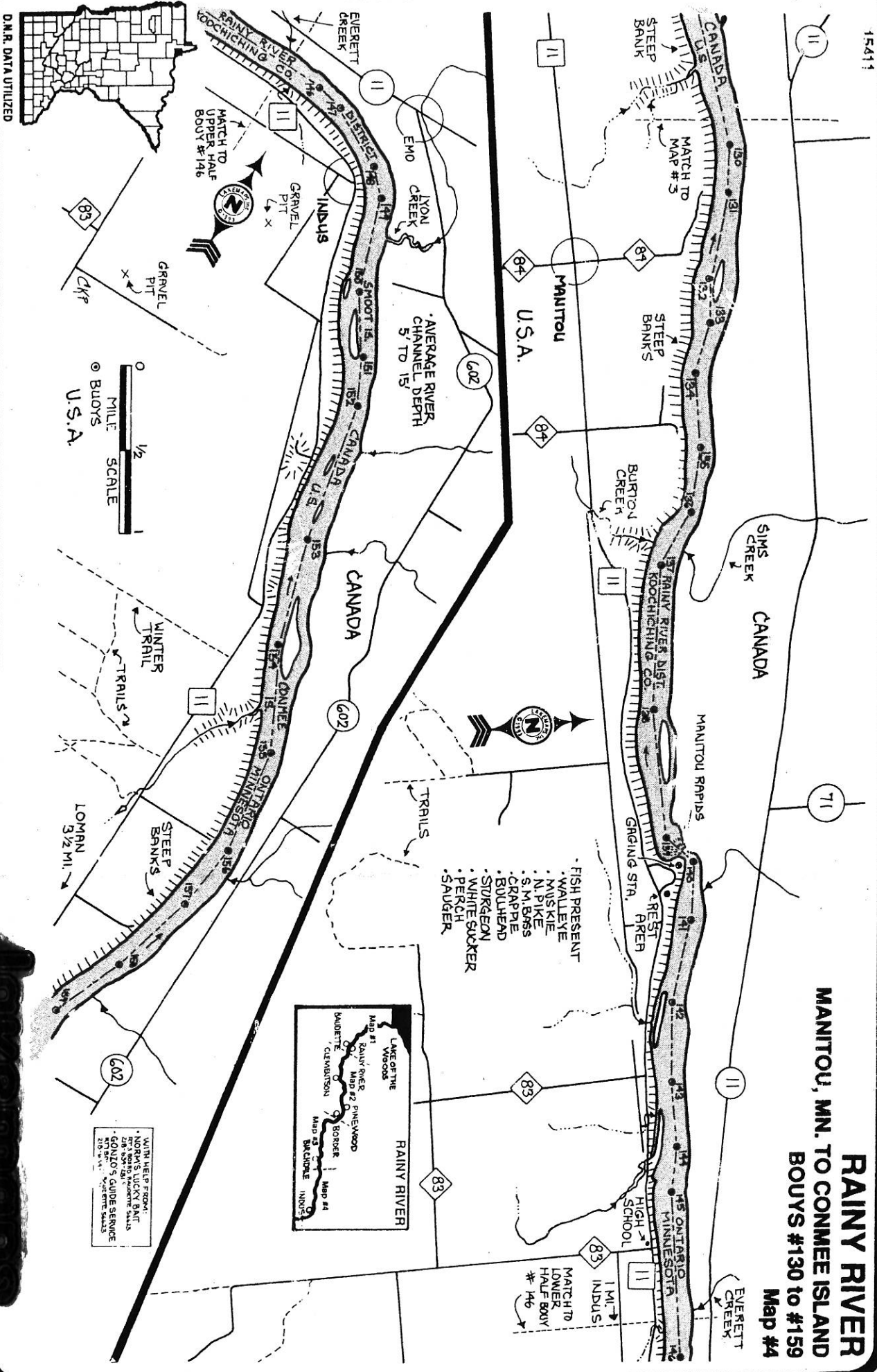
WITH HELP FROM:  
 • NORVA'S LUCKY BAIT  
 • 100% WILD BAIT  
 • GONZO'S GUIDE SERVICE  
 • 100% WILD BAIT



NOT FOR NAVIGATION

15411

# RAINY RIVER MANITOU, MN. TO CONNEMEE ISLAND BOUYS #130 to #159 Map #4



- FISH PRESENT
- WALLEYE
- MUSKIE
- N. PIKE
- S.M. BASS
- CRAPPIE
- BULLHEAD
- STURGEON
- WHITE SOCKER
- PERCH
- SAUGER

**RAINY RIVER**

Map #1 SAUL RICE  
Map #2 PINEWOOD  
Map #3 BORDER  
Map #4 BUCKLE INDIAN

LAKE OF THE WOODS  
BANDLETTE  
CLEWISON

WITH HELP FROM:  
NORRIS LUCKY BAIT  
216 529 22  
GONZO'S GUIDE SERVICE  
216 529 210  
WILBERT SALLS

D.M.R. DATA UTILIZED